

Year 6 Geography Autumn Term

This term in Geography, we are exploring South West and South East England regions

Our Key Learning Objectives	Red	Orange	Green
I can use maps, atlases, globes and digital computing mapping to locate countries and cities in the UK, learn about and their identifying human and physical characteristics, key topographical features			
I can name and locate regions in England, including South-West England and South-East England Regions			
I can name and locate counties and cities in South-West England and South-East England Regions			
I can identify human and physical characteristics, key topographical features (including hills, mountains, coasts and rivers) and land use patterns of South-West England and South-East England Regions			
I can describe and understand key aspects of economic activity (including trade links) and tourism in South-West England and South-East England Regions			
I can name human and physical geographical similarities and differences between South-West England and South-East England Regions			

Tick the **green** box if you fully understand and can explain your knowledge to someone else. Tick the **orange** box if you understand a bit but would need some help to explain it to someone else. Tick the **red** box if you are still learning to understand.

Key Words

Physical features

Physical features like seas, mountains and rivers are natural. They would be here even if there were no people around.



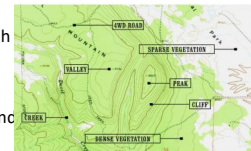
Human features

Human features like houses, roads and bridges are things that have been built by people.



Topographical features

Topographical features typically include natural formations such as mountains, rivers, lakes, and valleys. Manmade features such as roads, dams, and cities may also be included.



Economic activity

The word 'economy' describes how a country or place is doing in producing and making goods, and how much money it has. The amount a country sells and makes is called **economic activity**.



Tourism is the act and process of spending time away from home in pursuit of recreation, relaxation, and pleasure, while making use of the commercial provision of services.



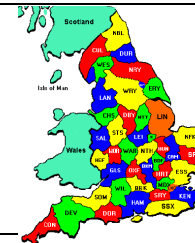
England regions

England is **divided into 9 geographical regions**. These are London, the North East, North West, Yorkshire and the Humber, East Midlands, West Midlands, South East, East of England and the South West.



England counties

England counties are territorial divisions for the purposes of administrative, political and geographical demarcation.




Uk major cities. London is by far the largest urban agglomeration in the United Kingdom (9.3 million people), more than three times as large as Manchester, the UK's second biggest urban agglomeration. The English cities of Birmingham and Leeds had the third and fourth largest populations respectively, while the biggest city in Scot-



Write down any questions you would like to explore further.

-
-
-



Beacon 3

- Name and locate **countries** and cities of the United Kingdom on maps, globes and atlases
- Name and locate **regions** of England on maps, globes and atlases
- name and locate **counties** and **cities** of the region(s) studied on maps, globes and atlases
- identify **human** and **physical characteristics, key topographical features**(including hills, mountains, coasts and rivers) and land use patterns of the region(s) studied
- use the eight points of a compass, six-figure grid references, symbols and key (including the use of Ordnance Survey maps) to build their knowledge of the Unit-

Year 6 Geography Spring Term

This term in Geography, we are exploring Mediterranean Region; Spain; biomes and vegetation belts

Our Key Learning Objectives	Red	Orange	Green
I can identify human (including tourism) and physical characteristics, key topographical features(including hills, mountains, coasts and rivers) and land use patterns of Mediterranean Region			
I can understand geographical similarities and differences through studying the human geography of Mediterranean Region in Europe compared with South-West England and South-East England regions			
I can to describe and understand key aspects of biomes and vegetation belts			
I can understand geographical similarities and differences through studying the physical geography (including biomes and vegetation belts) of Mediterranean Region compared with South-West England and South-East			
I can use maps, atlases, globes and digital/computer mapping to locate Spain and describe its features			
I can use the eight points of a compass, six-figure grid references, symbols and key to build knowledge of Spain's autonomous communities and major cities			

Tick the **green** box if you fully understand and can explain your knowledge to someone else. Tick the **orange** box if you understand a bit but would need some help to explain it to someone else. Tick the **red** box if you are still learning to understand.

Key Words

Physical features

Physical features like seas, mountains and rivers are natural. They would be here even if there were no people around.



Human features

Human features like houses, roads and bridges are things that have been built by people.



Topographical features

Typically include natural formations such as mountains, rivers, lakes, and valleys. Manmade features such as roads, dams, and cities may also be included.



Economic activity

The word 'economy' describes how a country or place is doing in producing and making goods, and how much money it has. The amount a country sells and makes is called **economic activity**.



Tourism is the act and process of spending time away from home in pursuit of recreation, relaxation, and pleasure, while making use of the commercial provision of services.



England regions

England is **divided into 9 geographical regions**. These are London, the North East, North West, Yorkshire and the Humber, East Midlands, West Midlands, South East, East of England and the South West.



Spain's autonomous communities

are a first-level political and administrative divisions. There are 17 Autonomous Regions in total, and two Autonomous Cities: Ceuta and Melilla.



Mediterranean Region

includes the Mediterranean Sea and **seven Member States**, either partially (France, Portugal, Italy, Spain) or completely (Greece, Malta, Cyprus).



Write down any questions you would like to explore further.

-
-
-



Beacon 3

- Name and locate **countries** and **cities** of Europe on maps, globes and atlases
- identify **human** and **physical characteristics, key topographical features**(including hills, mountains, coasts and rivers) and land use patterns of the European region studied
- use the eight points of a compass, six-figure grid references, symbols and key (including the use of Ordnance Survey maps) to build their knowledge of the United Kingdom and the wider world



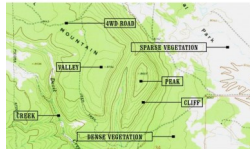





Year 6 Geography Summer Term

This term in Geography, we are exploring **Atlantic coast of the United States** and the **Caribbean region**

Our Key Learning Objectives	Red	Orange	Green
I can understand geographical similarities and differences through studying the human geography (including the economic activity and tourism) of Atlantic coast of the United States and Caribbean region compared with Mediterranean Region in Europe			
I can understand geographical similarities and differences through studying the physical geography of Atlantic coast of the United States and Caribbean region compared with Mediterranean Region in Europe			
I can use maps, atlases, globes and digital/computer mapping to locate the Atlantic coast of the United States and Caribbean region , concentrating on its key physical and human characteristics and major cities			
I can use the eight points of a compass, six-figure grid references, symbols and key to build knowledge of United States's regions, states and major cities			
I can revise the position and significance of latitude, longitude, Equator, Northern Hemisphere, Southern Hemisphere, the Tropics of Cancer and Capricorn, the Arctic and Antarctic Circle, the Prime/Greenwich Meridian and the time zones			

Tick the **green** box if you fully understand and can explain your knowledge to someone else. Tick the **orange** box if you understand a bit but would need some help to explain it to someone else. Tick the **red** box if you are still learning to understand.

Key Words

<p>Physical features</p> <p>Physical features like seas, mountains and rivers are natural. They would be here even if there were no people around.</p> 	<p>Human features</p> <p>Human features like houses, roads and bridges are things that have been built by people.</p> 	<p>Topographical features typically include natural formations such as mountains, rivers, lakes, and valleys. Manmade features such as roads, dams, and cities may also be included.</p> 	<p>Economic activity</p> <p>The word 'economy' describes how a country or place is doing in producing and making goods, and how much money it has. The amount a country sells and makes is</p> 
<p>Tourism is the act and process of spending time away from home in pursuit of recreation, relaxation, and pleasure, while making use of the commercial provision of ser-</p> 	<p>Mediterranean Region includes the Mediterranean Sea and seven Member States, either partially (France, Portugal, Italy, Spain) or completely (Greece, Malta, Cyprus).</p> 	<p>The East Coast of the United States is the coastline along which the Eastern United States meets the North Atlantic Ocean.</p> 	<p>The Caribbean is a region of the Americas consisting of the Caribbean Sea, its islands, and the surrounding coasts.</p> 

Write down any questions you would like to explore further.

-
-
-



Beacon

- Name and locate **countries** and **cities** of North and South America on maps, globes and atlases
- identify **human** and **physical characteristics, key topographical features** (including hills, mountains, coasts and rivers) and land use patterns of the North-American region studied
- use the eight points of a compass, six-figure grid references, symbols and key (including the use of Ordnance Survey maps) to build their knowledge of the United Kingdom and the wider world