

Year 3 Geography Autumn Term

This term in Geography, we are exploring East of England region; types of settlements and land use

Our Key Learning Objectives	Red	Orange	Green
I can use maps, atlases, globes and digital computing mapping to locate countries and cities in the UK, learn about and their identifying human and physical characteristics, key topographical features			
I can name and locate regions in England, then focus on East of England region (including Stevenage and Saint Albans)			
I can name and locate counties and cities in East of England region			
I can describe an area as Urban or Rural when using aerial photographs and maps of different parts of East of England region			
I can revise key physical features studied in KS1 including key vocabulary : beach, cliff, coast, forest, hill, mountain, sea, ocean, river, soil, valley, vegetation, season and weather when learning about East of England region			
I can identify human characteristics and land use patterns of East of England region			
I can use the eight points of a compass, four-figure grid references, symbols and key to build knowledge of the East of England region			

Tick the **green** box if you fully understand and can explain your knowledge to someone else. Tick the **orange** box if you understand a bit but would need some help to explain it to someone else. Tick the **red** box if you are still learning to understand.

Key Words

<p>Physical features Physical features like seas, mountains and rivers are natural. They would be here even if there were no people around.</p> 	<p>Human features Human features like houses, roads and bridges are things that have been built by people.</p> 	<p>Hertfordshire is a county in East of England region</p> 	<p>Agriculture Another word for farming. The growing and harvesting of crops and/or breeding animals.</p> 
<p>Rural Countryside of farmland</p> 	<p>Urban Towns and cities</p> 	<p>East of England Region is one of the nine official regions of England.</p> 	<p>England regions England is divided into 9 geographical regions. These are London, the North East, North West, Yorkshire and the Humber, East Midlands, West Midlands, South East, East of England and the South West.</p> 

Write down any questions you would like to explore further.

-
-
-



Beacon 2

- Name and locate **counties** and **cities** of the United Kingdom on maps, globes and atlases
- Name and locate **regions** of England on maps, globes and atlases
- Name and locate **counties** and **cities** of the region(s) studied on maps, globes and atlases
- Identify **human** and **physical characteristics, key topographical features**(including hills, mountains, coasts and rivers) and land use patterns of the region(s) studied
- Use the eight points of a compass, four figure grid references and identify key symbols from Ordnance Survey Maps to build their knowledge of the United Kingdom and the wider world



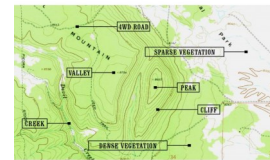





Year 3 Geography Spring Term

This term in *Geography*, we are learning to locate counties and cities in **Wales**; **Italy**; **Lazio region** (including **Rome**)

Our Key Learning Objectives	Red	Orange	Green
I can use maps, atlases and digital/computer mapping to name and locate counties and cities in Wales			
I can identify human and physical characteristics, key topographical features(including hills, mountains, coasts and rivers) and land use patterns of Wales			
I can understand geographical similarities and differences through studying the human and physical geography of Lazio region (including Rome) in Italy			
I can use maps, atlases, globes and digital/computer mapping to locate Italy and describe its features			
I can use the eight points of a compass, four-figure grid references, symbols and key to build knowledge of Italy's regions and major cities			
I can identify human and physical characteristics, key topographical features(including hills, mountains, coasts and rivers) and land use patterns of Lazio region including Rome			


Tick the **green** box if you fully understand and can explain your knowledge to someone else. Tick the **orange** box if you understand a bit but would need some help to explain it to someone else. Tick the **red** box if you are still learning to understand.

Key Words

<p>Physical features</p> <p>Physical features like seas, mountains and rivers are natural. They would be here even if there were no people around.</p> 	<p>Human features</p> <p>Human features like houses, roads and bridges are things that have been built by people.</p> 	<p>Topographical features typically include natural formations such as mountains, rivers, lakes, and valleys. Manmade features such as roads, dams, and cities may also be included</p> 	<p>Lazio Region is a central Italian region bordering the Tyrrhenian Sea. Its principal city, Rome, is Italy's capital and was at the heart of the ancient Roman Empire.</p> 
<p>Rural</p> <p>Countryside of farmland</p> 	<p>Urban</p> <p>Towns and cities</p> 	<p>Italy's regions There are 20 regions, of which five have greater autonomy than the other fifteen.</p> 	<p>Wales' Counties- may refer to Principal areas of Wales; Preserved counties of Wales, used for ceremonial purposes; Former administrative counties of Wales; Historic counties of Wales</p> 

Write down any questions you would like to explore further.

-
-
-



Beacon 2

- Name and locate **counties** and **cities** of the United Kingdom on maps, globes and atlases
- Name and locate **countries** and **cities** of Europe and the world on maps, globes and atlases
- Name and locate **counties** and **cities** of the region(s) studied on maps, globes and atlases
- Identify **human** and **physical characteristics, key topographical features**(including hills, mountains, coasts and rivers) and land use patterns of the country studied
- Use the eight points of a compass, four figure grid references and identify key symbols from Ordnance Survey Maps to build their knowledge of the United Kingdom and the wider world



Year 3 Geography Summer Term

This term in Geography, we are exploring the Equator, Northern and Southern Hemisphere, Arctic and Antarctic Circle; Central Mexico Region

Our Key Learning Objectives	Red	Orange	Green
I can understand geographical similarities and differences through studying the <u>human geography</u> of the Central Mexico region including Mexico City compared with East of England region (including Stevenage and Saint Albans)			
I can understand geographical similarities and differences through studying the <u>physical geography</u> of the Central Mexico region including Mexico City compared with East of England region (including Stevenage and Saint Albans)			
I can use maps, atlases, globes and digital/computer mapping to locate Central Mexico Region and Mexico City in Mexico and describe its features			
I can use the eight points of a compass, four-figure grid references, symbols and key to build knowledge of Mexico's regions and major cities			
I can identify the position and significance of Equator, Northern and Southern Hemisphere, Arctic and Antarctic Circle			

Tick the **green** box if you fully understand and can explain your knowledge to someone else. Tick the **orange** box if you understand a bit but would need some help to explain it to someone else. Tick the **red** box if you are still learning to understand.

Key Words


Physical features

Physical features like seas, mountains and rivers are natural. They would be here even if there were no people around.



Human features

Human features like houses, roads and bridges are things that have been built by people.



Equator is a circle of **latitude** that divides Earth into the Northern and Southern hemispheres. It is an imaginary line located at 0 degrees latitude, halfway between the North and South poles.



The **North Pole** is at the northernmost point of the Earth, while the **South Pole** is at the southernmost point on the Earth. The area around the North and South Poles



East of England Region is one of the nine official regions of England.



England is **divided into 9 geographical regions**. These are London, the North East, North West, Yorkshire, East Midlands, West Midlands, South East, East of England and the South West.



Central Mexico

Region it's in the region of Central Mexico where the country's sprawling capital of **Mexico City** is located.




Mexico's Regions

Mexico can be divided into nine major physiographic regions.



Write down any questions you would like to explore further.

-
-



Beacon 2

- Name and locate **countries** and **cities** of North and South America and the world on maps, globes and atlases
- Identify **human** and **physical characteristics, key topographical features**(including hills, mountains, coasts and rivers) and land use patterns of the country studied
- Use the eight points of a compass, four figure grid references and identify key symbols from Ordnance Survey Maps to build their knowledge of the United Kingdom and the wider world